



Secretaria de Meio Ambiente e Desenvolvimento Sustentável - SEMAD  
Centro de Informações Meteorológicas e Hidrológicas do Estado de Goiás - CIMEHGO  
Sala de Situação de Monitoramento de Riscos e Desastres Naturais

Boletim nº: 0063

Elaborado na data: 14/03/2023

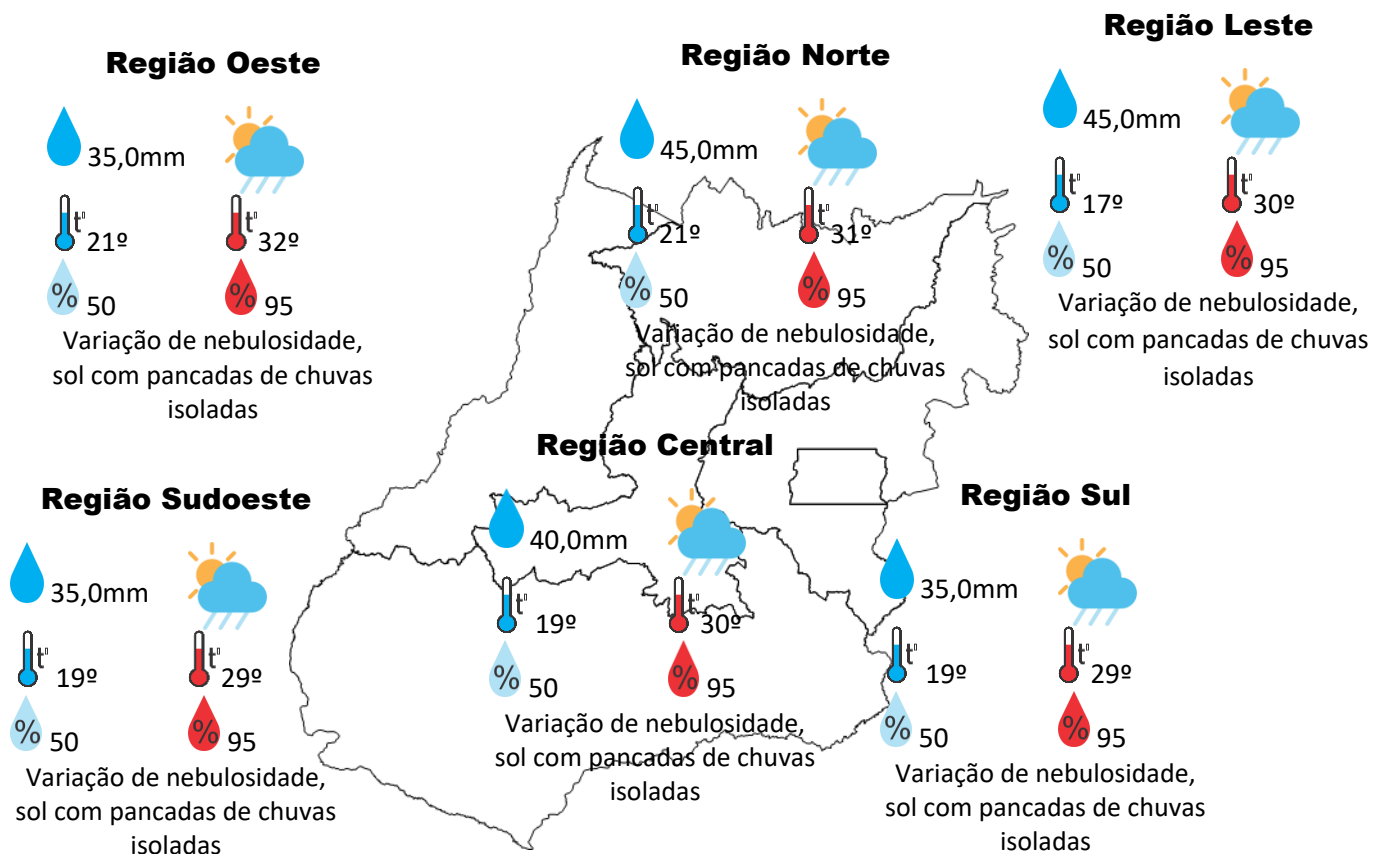
Previsão para data: 15/03/2023

### Informações do Tempo para o Estado

**Quarta-feira** a combinação calor e umidade vai favorecer a formação de áreas de instabilidade, consequentemente teremos pancadas de chuvas isoladas, acompanhadas de rajadas de vento e raios.

**Capital:** Variação de nebulosidade, sol e pancadas de chuvas, temperatura máxima podendo chegar aos 29°C e umidade relativa do ar variando entre 45% a 95%, o nascer do sol será às 06:19hs e o pôr do sol às 18:33hs.

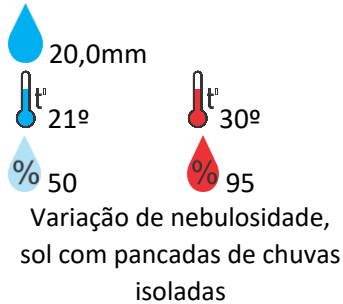
**Alerta para o Estado:** Risco potencial de chuvas locais, com intensidade de moderada a forte.



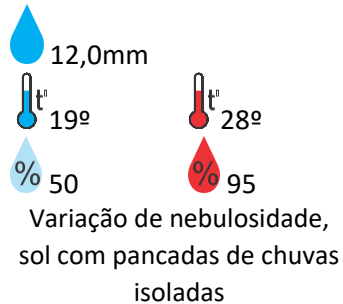


## Previsão para alguns municípios:

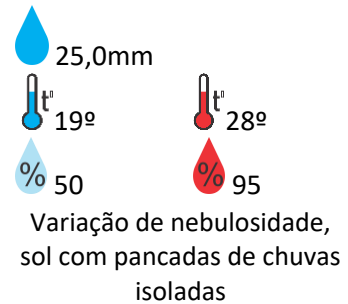
### Porangatu



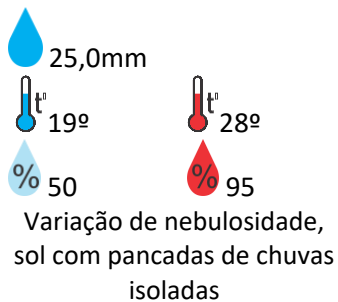
### Catalão



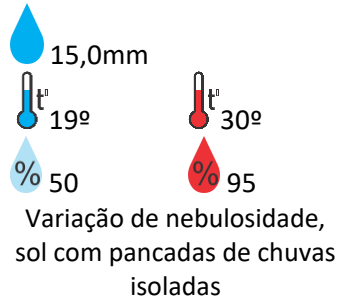
### Jataí



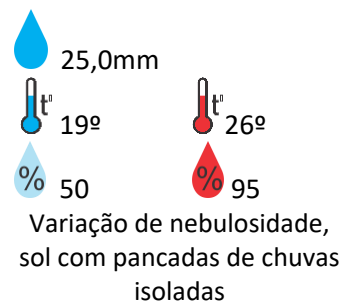
### Rio Verde



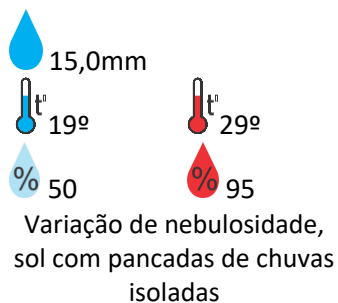
### Luziânia



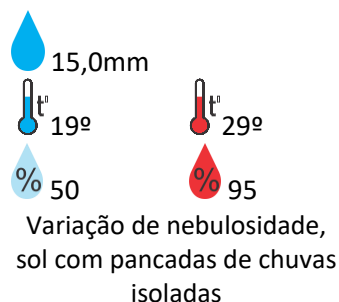
### Anápolis



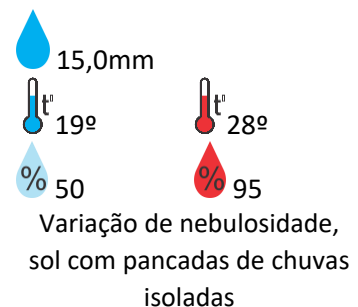
### Goiânia



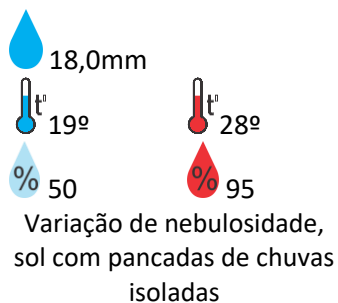
### Itumbiara



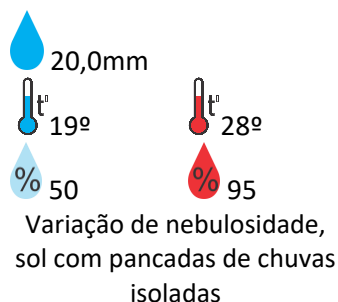
### Ouvidor



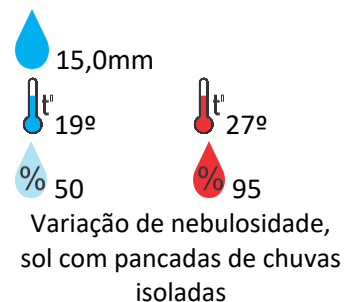
### Goiandira



### Três Ranchos

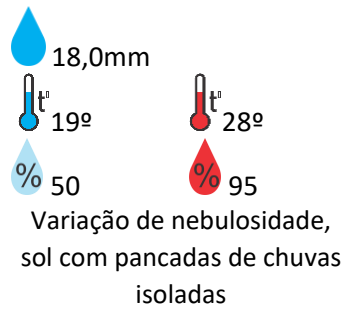


### Cumari

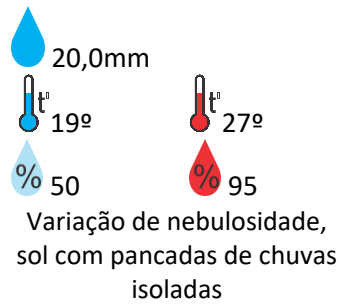




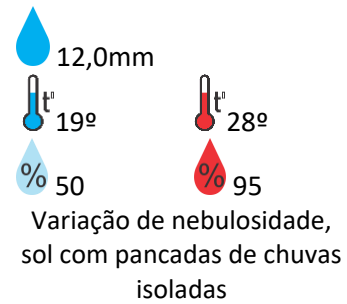
### Ipameri



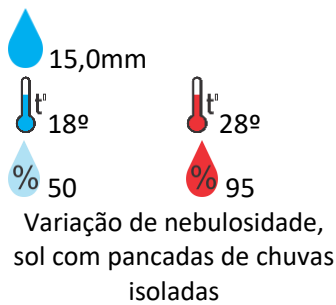
### Nova Aurora



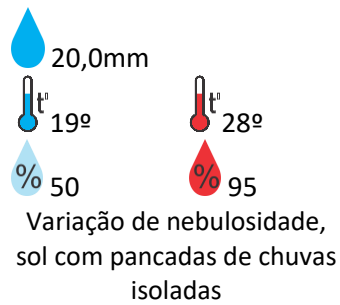
### Formosa



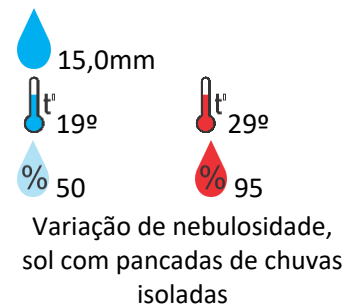
### Cristalina



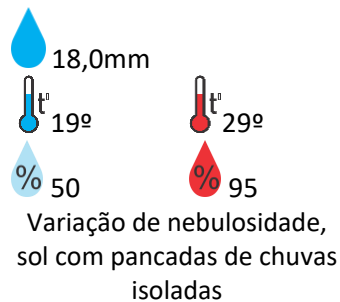
### Santa Helena



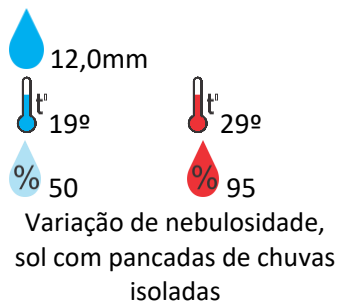
### Ceres



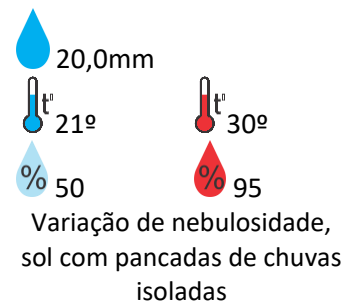
### Goianésia



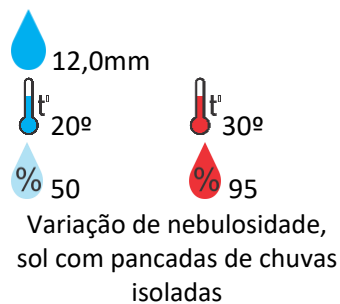
### Davinópolis



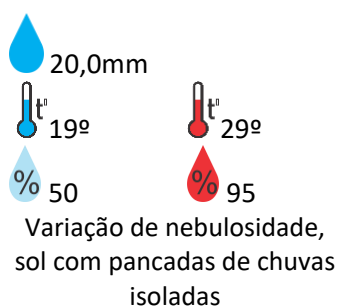
### Rubiataba



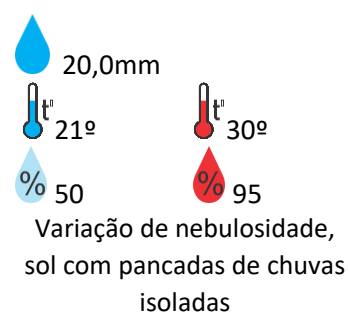
### Flores de Goiás



### Anicuns



### Crixas



**OBS:** As informações contidas nesse boletim do tempo levam em consideração dados das variáveis meteorológicas previstas por modelos meteorológicos e análise de imagens de satélite do dia 14/03/2023 às 10:00 horas